



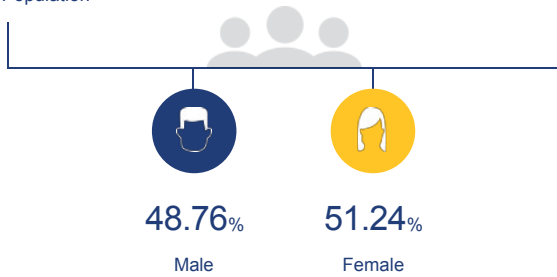
Greenwood, Indiana Community

People

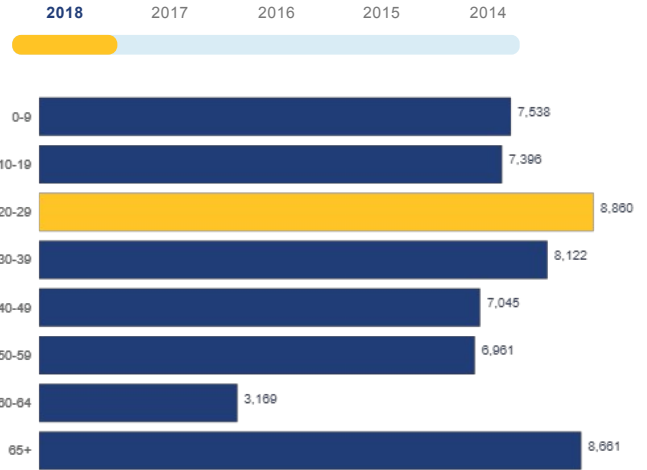
The total population of Greenwood is 57,750. The median age is 35.21

57,750

Total Population



Age Distribution




Median Age

35

Educational Attainment

The majority of the population in Greenwood has a high school degree, and 38.44% have a college degree.



Labor Force



Greenwood has a labor force of 30,424 people, with an unemployment rate of 2.6%.

30,424

Labor Force

2.6%

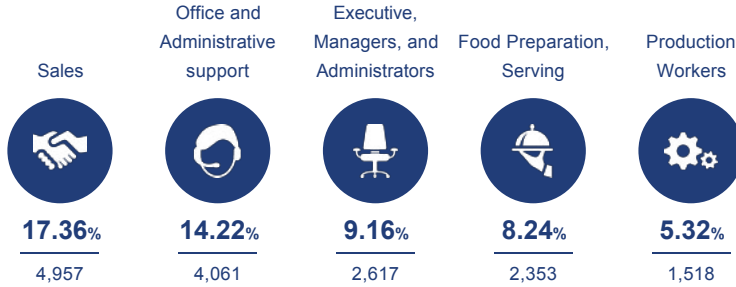
Unemployment Rate

▲ 13.04%

Unemployment Rate
Change (1 year)

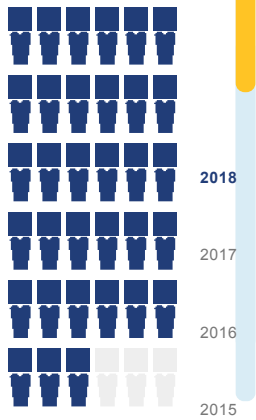
Talent

Where are the top jobs by occupation?



Total Employees

28,555



The work distribution of total employees in Greenwood is:



Total Establishments

2,635



Businesses and Jobs

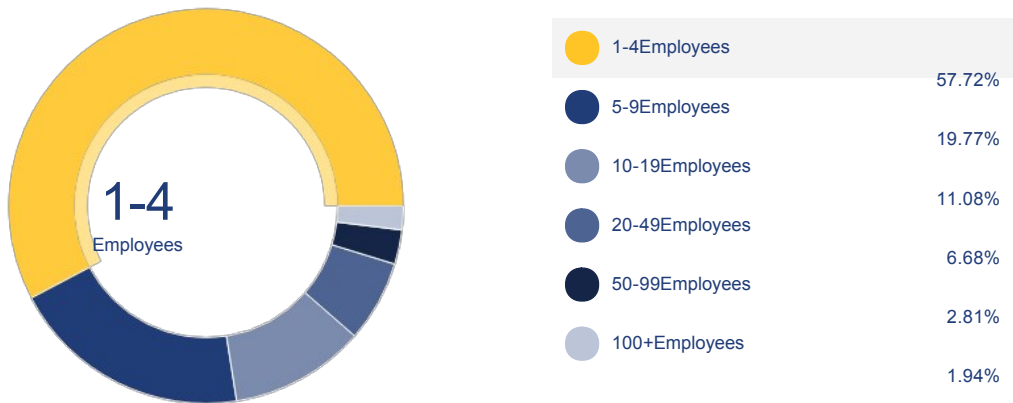


Greenwood has a total of 2,635 businesses. In 2017, the leading industries in Greenwood were Retail, Accommodation and Food Services, Health Care and Social Services, and Other Services - Repair, Personal Care, Laundry, Religious, etc..

What are the top industries by jobs?



How many employees do businesses in Greenwood have?



Income and Spending



Households in Greenwood earn a median yearly income of \$61,198. 38.83% of the households earn more than the national average each year. Household expenditures average \$57,254 per year. The majority of earnings get spent on Shelter, Transportation, Food and Beverages, Health Care, and Utilities.



\$61,198

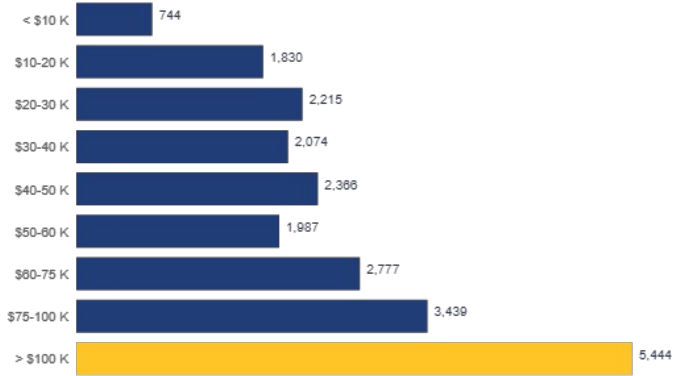
Median Household Income

11%
less than the county

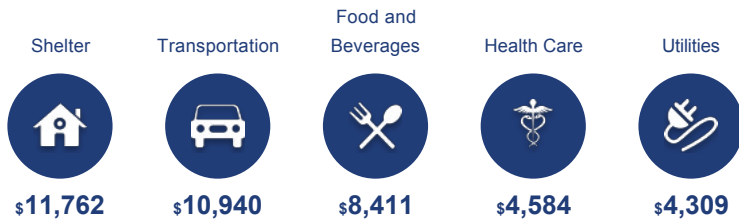
11%
more than the state

1%
more than the nation

Income Distribution



How do people spend most of their money?
PER HOUSEHOLD



\$57,254

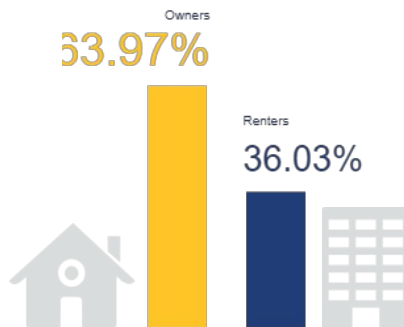
Median Household Expenditure

Housing



There are 78% more households who own their homes than there are renters.

Owners vs. Renters



Transportation



Residents spend an average of 25 minutes commuting to work. Greenwood is served by 23 airports within 50 miles. Rail can be accessed within the community. Interstates can be accessed within the community.



25_{min}

Commute Travel Time



1 + 23_(+50 miles)

Airports in Community



Interstate

In Community



Freight Rail

In Community

Taxes



Top State Corporate Income Tax

6.5%

Top State Corporate Capital Gains Tax

6.5%

Top State Personal Income Tax

3.3%

Top State Personal Capital Gains Tax

3.4%

State Sales Tax

7%